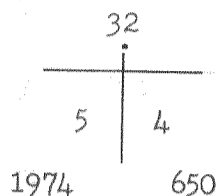


County Surveyor's Record, Tillamook County, Oregon

9

Feet Found a 3/4" iron pipe for corner as restored by M. Whitmore. I replaced this monument with a 2 1/2" x 30" iron post with brass cap marked

T3S R9W



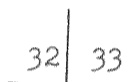
from which

- A 12" Alder bears S55 1/2°E, 22 lks
Original scribing now gone.
- A 14" Alder bears S68 1/2°W, 52 lks
Original scribing now gone.

Placed a 3/4" iron pipe alongside brass cap.

5115.73 The corner to Sections 32 and 33. Found a 1" iron pipe at position for corner. I replaced this with a 2 1/2" x 30" iron post with brass cap marked

T3S R9W



4

1974 650

from which

- The stump of an old Fir snag bears S40°E, 4 lks
This is an original BT--scribing no longer visible.

L. Whitmore found a fallen 40" Fir snag N28°E, 26 lks (original BT), with axe marks, which is no longer there because of recent logging.

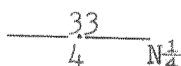
- A 15" Alder bears N54°E, 14.9 feet to face
Scribed T3S, R9W, S33BT.
- A 22" Alder bears S64°E, 11.0 feet to face
Scribed T4S, R9W, S4BT.

Continuing on line between T3 and 4S, R9W, enter cutover to North S89°43'09"E

1895 Spur
2434.75 Point for the North 1/4 corner to Section 4

I set a 2 1/2" x 30" iron post with brass cap marked

T3S R9W



T4S R9W

BOOK 5

1974 650

See map B-661